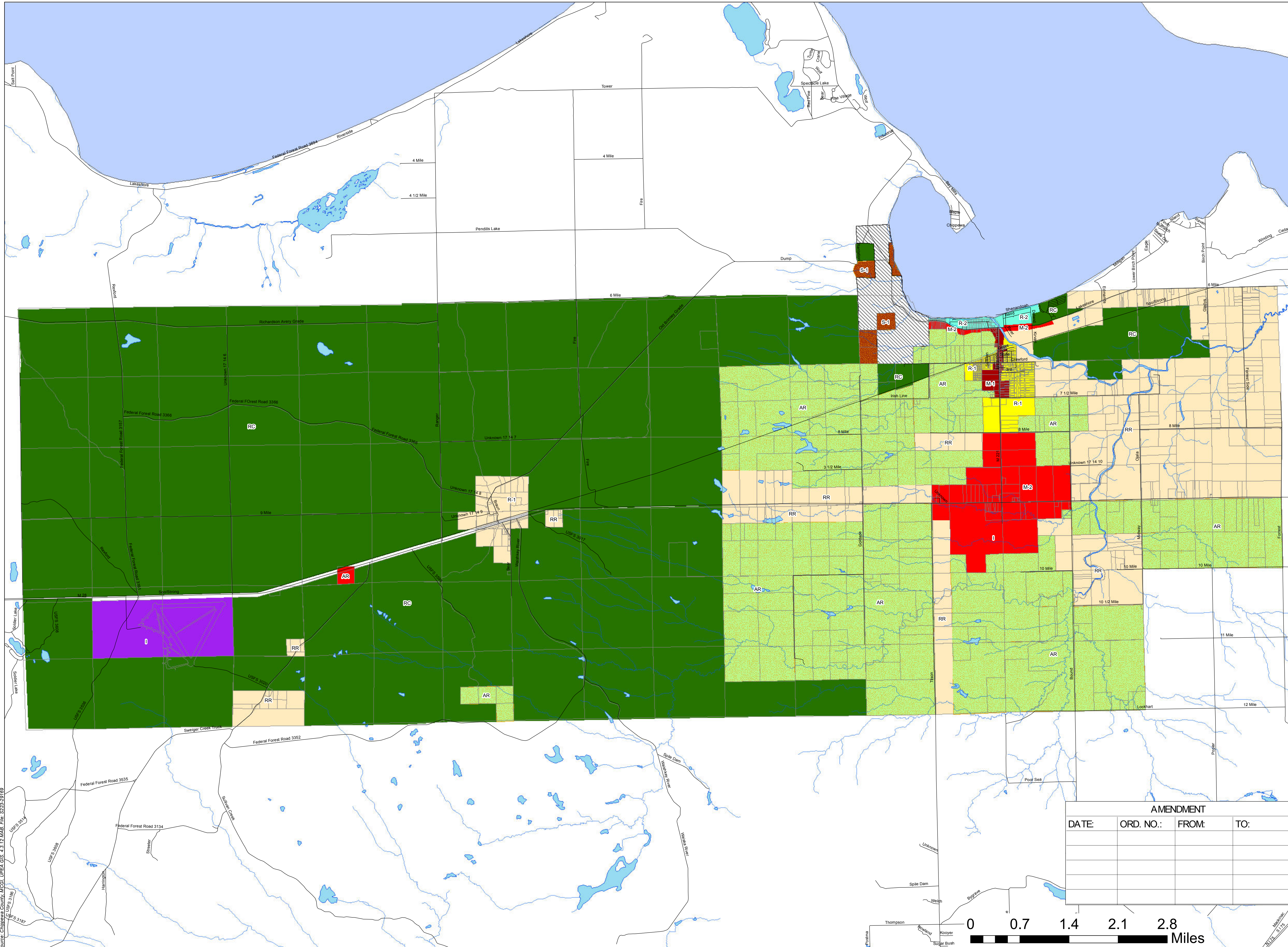


# Zoning Map Superior Township, MI

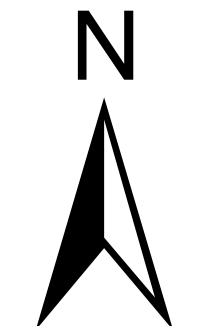
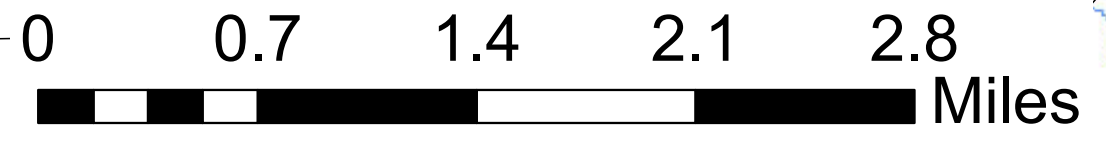


### Legend

- Chippewa County Roads
- Superior Township Parcels
- U.S. Trust Land
- Rivers
- Lakes
- Agricultural (AR)
- Industrial (I)
- Village Center (M-1)
- Business/Mixed-Use (M-2)
- Residential (R-1)
- Waterfront Residential (R-2)
- Recreation/Conservation (RC)
- Rural Residential (RR)
- Specialty Mixed-Use (S-1)

This is to certify that this is the Official Zoning Map of Superior Township, Michigan.  
 Adopted: \_\_\_\_\_  
 Township Supervisor \_\_\_\_\_  
 Township Clerk \_\_\_\_\_

AMENDMENT			
DATE:	ORD. NO.:	FROM:	TO:



Source: Chippewa County, MCGL UPEA GIS 4.3.12 MAB File: 5223-29109